23. APPENDIX 2 – MAPS

23.1. Leg 1 and Leg 2 Overview maps

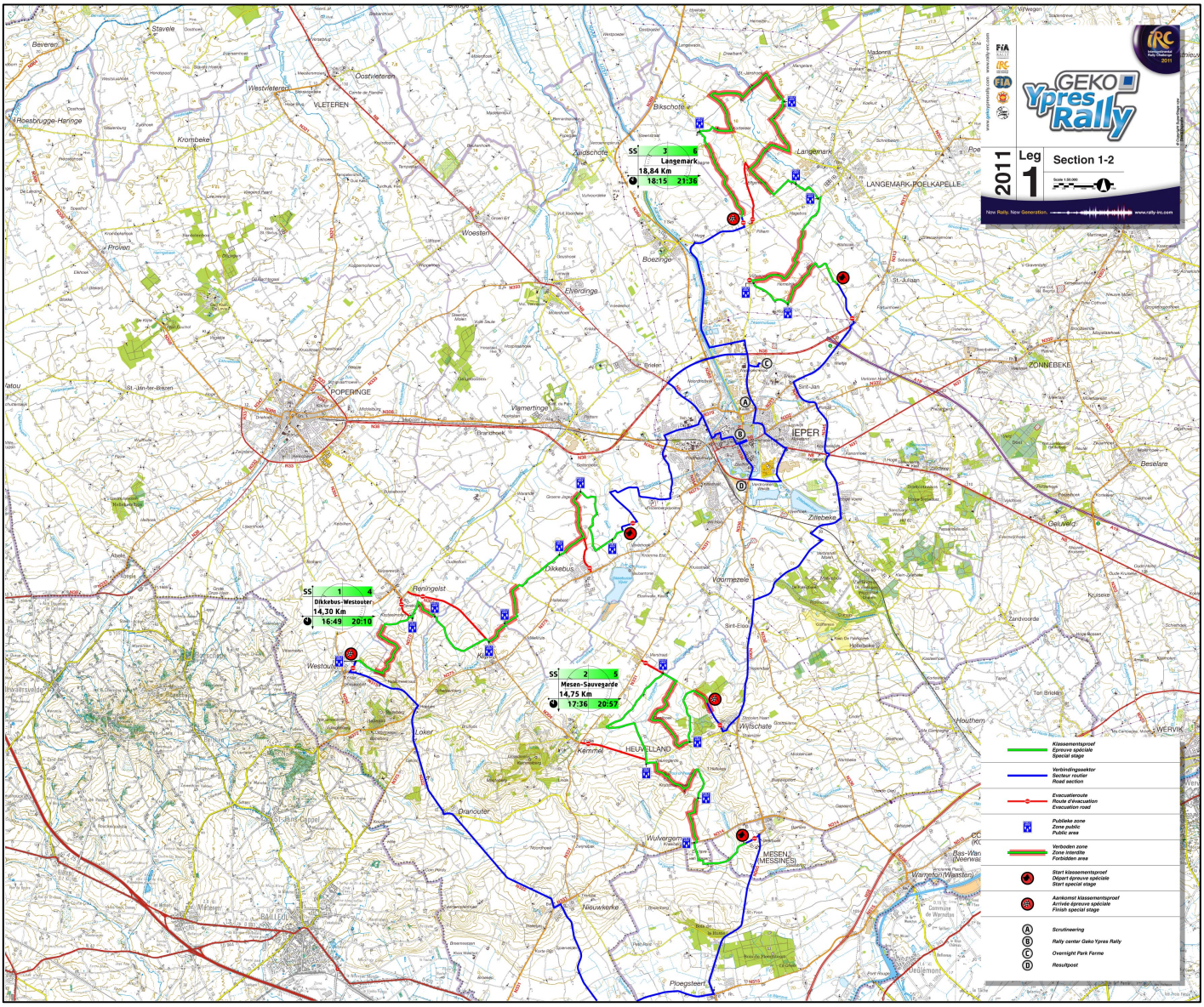

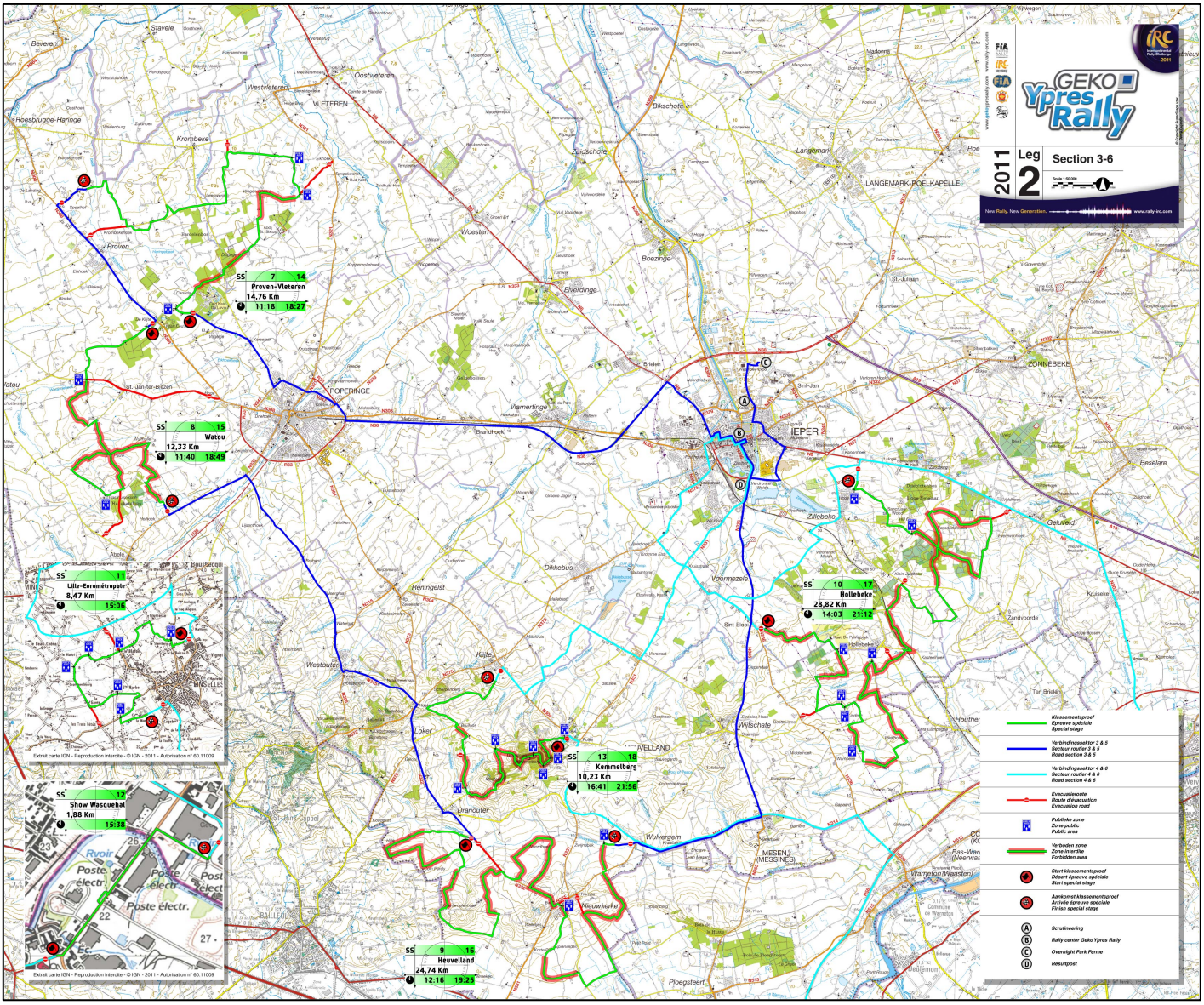
GEKO Ypres Rally
2011
Leg 2
Section 3-6
SS 7 14
Proven-Vleteren
14,76 Km
11:18 18:27
SS 8 15
Watou
12,33 Km
11:40 18:49
SS 10 17
Hollebeke
28,82 Km
14:03 21:12
SS 13 18
Kemmelberg
10,23 Km
16:41 21:56
SS 9 16
Heuvelland
24,74 Km
12:16 19:25
SS 11
Lille-Eurométropole
8,47 Km
15:06
SS 12
Show Wasquehal
1,88 Km
15:38
IEPER
POPERINGE
VLETEREN
ZONNEBEKE
LANGEMARK-POELKAPELLE
IVELLAND
MESEN (MESSINES)
Klassementsproef
Epreuve spéciale
Special stage
Verbindingssektor 3 & 5
Secteur routier 3 & 5
Road section 3 & 5
Verbindingssektor 4 & 6
Secteur routier 4 & 6
Road section 4 & 6
Evacuatieroute
Route d'évacuation
Evacuation road
Publieke zone
Zone public
Public area
Verboden zone
Zone interdite
Forbidden area
Start klassementsproef
Départ épreuve spéciale
Start special stage
Aankomst klassementsproef
Arrivée épreuve spéciale
Finish special stage
Scrutineering
Rally center Geko Ypres Rally
Overnight Park Ferme
Resultpost

23.2. Shakedown map

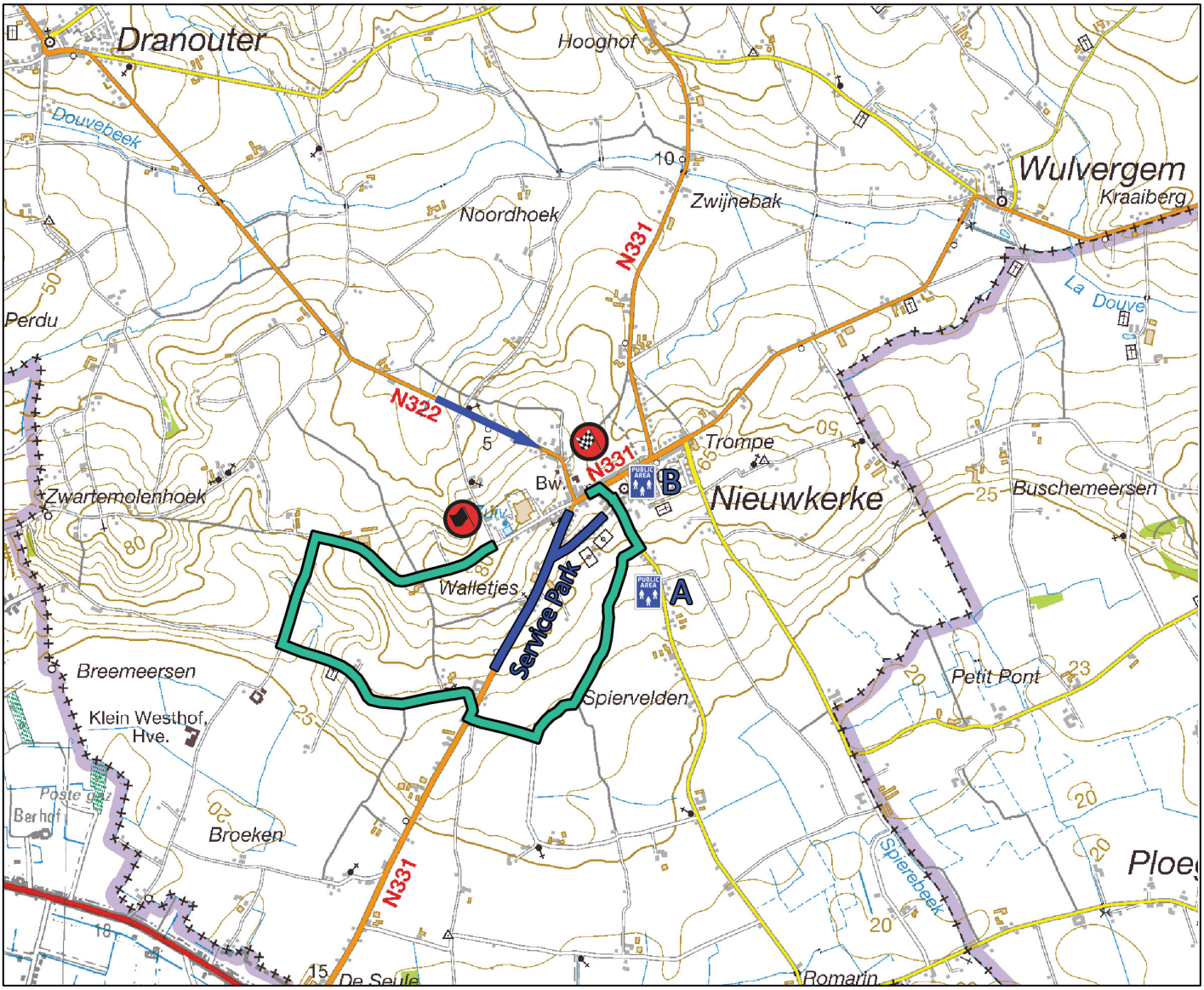
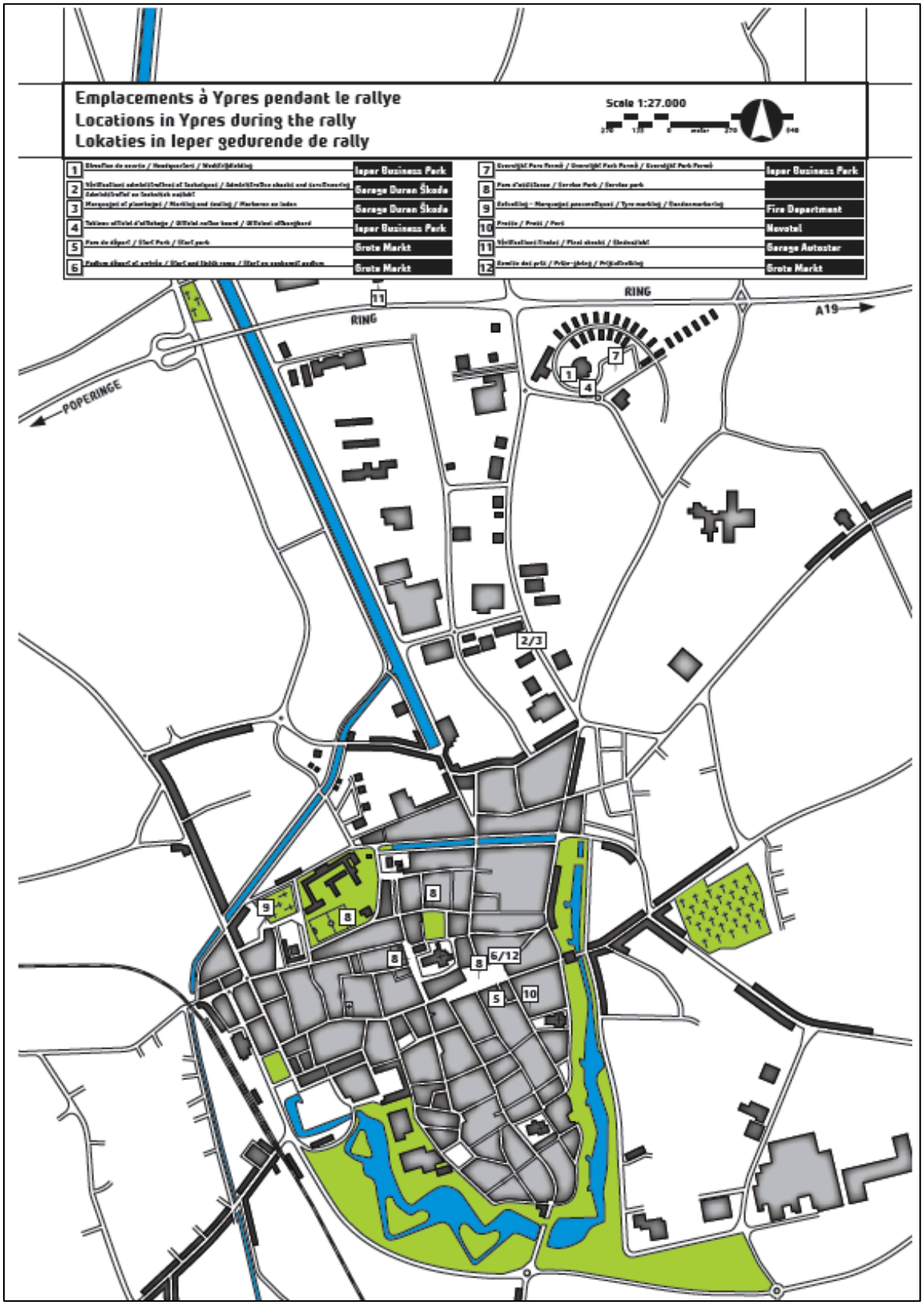
23.3. Ypres map