

RALLY GUIDE

ERC
JDS MACHINERY
RALI CEREDIGION 5-7 Sept 2025

5-7 SEPTEMBER



JDS MACHINERY RALI CEREDIGION

RALICEREDIGION.CO.UK



CONTENTS

1 Welcome	4
• Clerk of the Course	4
2 Environmental policy	5
3 Event history	7
4.1 Previous winners	7
4 Contact details	8
5 Event overview	9
5.1 Entry details	9
6 Programme of events	10
6.1 Key dates	10
7 Service park	10
8 Accommodation & hospitality	10
9 Pre-rally testing	11
10 Import of vehicle & spare parts	11
11 Media	11
11.1 Media contact details	11
11.2 Media Centre	11
11.3 Media accreditation	11
12 Police, medical & safety services	12
13 Useful facts	13
13.1 Airports	13
13.2 Driving in Wales	13
13.3 Other information	13

1. WELCOME: CLERK OF THE COURSE

Dear competitors and teams,

Croeso i Aberystwyth! It gives me great pleasure to welcome you to the fifth edition of Rali Ceredigion, Wales's original closed road rally.

The event is one of the most important motorsport events in Wales, in a territory steeped in British and world rallying history.

This year's rally, which is again based in Aberystwyth and supported by our partners Ceredigion County Council and title sponsor JDS Machinery, is a round of the FIA European Rally Championship.

The itinerary has been extensively reworked and developed, visiting new areas and stages, to ensure it meets the championship's high standards and provides an exhilarating challenge for domestic and international crews. Our focus is on offering an event which benefits from a high level of organisation, provides an unforgettable experience for competitors, teams and spectators and showcases classic Welsh scenery and local hospitality – all underpinned by our commitment to sustainable motorsport and ensuring a positive lasting legacy in the communities we visit.

Alongside the international event, which forms a round of the ERC and the Motorsport UK Probite British Rally Championship, we will also run a national event competing on all the stages and forming a round of the JD Tyres Welsh National Tarmacadam Championship.

The ceremonial start and finish will be located on the promenade in Aberystwyth with Rally HQ, Media Centre and service parks situated in and close to the Ceredigion County Council properties in Aberystwyth.

Safety is of paramount importance to all of us organisers and competitors and we would ask everyone attending the event to always cooperate fully with the safety Marshals.

The host town of Aberystwyth is a university centre with a population of 18,000. On the coast of Mid Wales, it is surrounded by the beautiful Cambrian mountains to the east and the Irish Sea to the west. It has many bars, restaurants, hotels and family attractions which are gearing up to provide another warm welcome to the event.

Mwynhewch y Rali, Aberystwyth a Chymru!

Andy Gilmore, Clerk of the Course, JDS Machinery Rali Ceredigion 2025





2. ENVIRONMENTAL POLICY

The organisers of Rali Ceredigion are committed to protecting the local and global environment by conducting our activities in a way which provides for a sustainable future for our sport, without unnecessary compromise of the environment.

In 2024 we offset 200 tonnes of CO2 through a responsible and certified rewilding project supported by our partners Carbon Positive Motorsport – the highest offsetting amount of all rally events globally. Rali Ceredigion was the first UK rally to run under the FIA's new environmental management accreditation in 2022 and we achieved two-star status in 2023.

This year's event will continue to focus on sustainability and, under the supervision of a dedicated Environmental Manager, the two fundamental goals are to introduce initiatives which will minimise the event's overall impact on the environment and to use the event as a platform to deliver a longer-term legacy of environmental improvement by using local partners to help promote the adoption of lower-carbon transport alternatives.

Minimising vehicle movements associated with spectators, the provision of public transport options and waste recycling at all official spectator locations will also help reduce the impact on the environment.

Prioritising decarbonisation, the event will pioneer alternative low-carbon fuel options and spectators will be provided with the option to contribute towards responsible tree planting to offset their impact associated with the event.

It is Rali Ceredigion's aim to improve work to minimise the environmental impact of the event by implementing measures in accordance with the FIA's sustainability programme.

The organising committee will review its actions, behaviours, and the way it runs its event to ensure it remains consistent with this commitment by putting in practice the following actions.

- Comply with all applicable legal requirements which relate to environmental aspects and impacts. Image Measure and monitor our environmental performance to have full understanding of the environmental impacts of our event.
- Promote sustainability and environmental awareness and involve internal and external stakeholders in reaching the objectives.
- Evaluate the wider impacts of our activities through our suppliers, entrants, competitors and partners, and work with these stakeholders to achieve our sustainability goals.
 - Educate our teams, competitors, officials and volunteers about environmentally responsible behaviours.
 - Becoming a paperless event to help reduce CO2, deforestation, pollution and avoiding printing to save resources and energy.
 - Actively pursue ways to reduce our carbon footprint and use recognised carbon offsetting schemes with the goal of becoming carbon neutral by 2025.
 - Put measures in place to ensure our activities do not pollute, cause permanent damage to the ecosystem, or threaten biodiversity, wildlife and ancient species.
- Make efficient use of natural resources and seek to minimise our consumption of energy wherever practical.
 - Reduce our consumption of materials, minimise our production of waste and seek opportunities for re-use and recycling of any necessary waste materials.
 - Ensure any waste management companies comply with the specifications of any necessary environmental certifications.
- Consider the sources of the goods we use and consume, and wherever possible use sustainable supplies from ethical and environmentally responsible suppliers.
- Gain accreditation for our Environmental Management System as part of the Motorsport UK and FIA Environmental Sustainability Programmes and develop this system towards full compliance with the ISO14001 standard by 2025.

This policy will be communicated to all members, competitors, officials, sponsors, marshals, contractors, and suppliers, and will be published on the Rali Ceredigion website.

Michelle Thomas – Environmental Officer



3. EVENT HISTORY

The inaugural running of the event on 8 September 2019, the first ever special stage rally to take place entirely on closed public roads in Wales, was a huge success.

Thousands of spectators watched as 120 crews tackled the demanding competitive stages around Aberystwyth with Welsh crew Osian Pryce and Dale Furniss coming out on top.

As the highest profile international rally event in Wales, the 2022 event counted towards the Motorsport UK British Rally Championship, the FIA European Rally Trophy, the Tour European Rally and the Protyre Motorsport UK Asphalt Rally Championship – with New Zealand crew Hayden Paddon and Jared Hudson claiming victory.

With sustainability as a core focus, it was the first UK event to fully offset the carbon emissions of all competitors and was the first UK rally to achieve the coveted FIA Environmental Accreditation.

Osian Pryce returned to take victory in 2023, this time with co-driver Stéphane Prévot, and the rally hosted observers from the FIA European Rally Championship.

The 2024 event was a round of the ERC, bringing the championship back to Wales for the first time in nearly 30 years, and was won for the second time by Hayden Paddon and co-driver John Kennard..

3.1 Previous winners



2019
 Osian Pryce (WAL) /
 Dale Furniss (WAL)
 Hyundai i20 R5



2022
 Hayden Paddon (NZ) /
 Jared Hudson (NZ)
 Hyundai i20 R5



2023
 Osian Pryce (WAL) /
 Stéphane Prévot (BEL)
 VW Polo R5



2024
 Hayden Paddon (NZ) /
 John Kennard (NZ)
 Hyundai i20 N Rally2

4. CONTACT DETAILS

4.1 Organiser's contact details

Organiser:	Rali Ceredigion
Organiser's representative:	Andy Gilmore
Address:	Rali Ceredigion, Brynolwg, Bontgoch, Talybont, Ceredigion, SY24 5DP
Phone:	+447497 894933
Email:	secretary@raliceredigion.co.uk
Website:	www.raliceredigion.co.uk
Sportity:	JDSRC25 and JDSRC25NAT

4.2 Rally HQ contact details

Address:	Ceredigion County Council Offices (CCC), Canolfan Rheidol, Padarn Crescent, SY23 3UE, Aberystwyth
Email:	secretary@raliceredigion.co.uk

Rally HQ in operation:

Wednesday 3 September:	12:00 - 21:00
Thursday 4 September:	07:00 - 21:00
Friday 5 September:	07:00 - 22:00
Saturday 6 September:	05:30 - 00:00
Sunday 7 September:	05:30 - 20:00

4.3 Contact Information

Sporting & Technical:	Andy Gilmore	andy.gilmore@raliceredigion.co.uk
Commercial & Hospitality:	Charlie Jukes	charlie.jukes@raliceredigion.co.uk
Accommodation:	Jessica Hockly-Edwards	accommodation@raliceredigion.co.uk
Press & Media:	Glenn Patterson	glenn.patterson@raliceredigion.co.uk

5. EVENT OVERVIEW

Event surface:	Asphalt
Number of special stages:	12
Overall length of special stages:	190 km / 118 miles
Total distance of itinerary:	653 km / 404 miles
Friday 5 September SS1	1.5km / 0.93 miles
Saturday 6 September SS2-SS8	127.04km / 79.94 miles
Sunday 7 September SS9-SS12	63.94km / 39.73 miles

Rali Ceredigion will host two separate events, an international event and a national event.

6. PROGRAMME OF EVENTS

6.1 Key Dates

Supplementary Regulations published:

Opening date for entries:

Rally Guide 1 published:

Closing date for entries:

Entry list published:

July

July

August

August

August

Date	Time	Event	Location
03.09.25	12:00	Service Park Opens	
	16:00 - 21:00	Documentation	
04.09.25	07:00 - 20:00	Reconnaissance	
	10:00 - 17:00	Scrutineering	
05.09.25	08:00 - 10:30	Free practice and qualifying for ERC crews	
	11:45 - 13:30	Shakedown for non ERC crews	
	15:30	Rali Show and Ceremonial Start	Aberystwyth
	17:00	Start day 1	Aberystwyth
	17:30	Finish day 1	Aberystwyth
06.09.25	06.15	Start day 2	Aberystwyth
	19.15	Finish day 2	Aberystwyth
07.09.24	08:45	Start day 3	Aberystwyth
	16:45	Finish day 3	Aberystwyth

7. SERVICE PARK

The Service Park is located in the close vicinity of Rally HQ and is accessible for teams from Wednesday 3 September.

8. ACCOMMODATION & HOSPITALITY

The event has secured a range of accommodation options for competitors and teams which may be booked via the online form at www.raliceredigion.co.uk/book.

We also have a number of hospitality and VIP packages, email charlie.jukes@raliceredigion.co.uk.

9. PRE-RALLY TESTING

The organisers have no provision for pre-event testing.

10. IMPORT OF VEHICLE & SPARE PARTS

Competitors from the European Union are required to comply with customs clearance for the temporary import of cars and equipment into the UK. Teams should apply for a carnet via their local chamber of commerce.

Seacon UK handles temporary imports and exports for events all over the world and can arrange car-nets, customs entries and advice to overseas competitors to ensure they have full support around what is required to attend Rali Ceredigion. Please contact Tony Simpson on tony@seacon.uk.com for any advice.

11. MEDIA

11.1 Media Contact Details

FIA ERC Media Delegate

Richard Rodgers
richard.rodgers@fiaerc.com
+44 7503 871575

National Press Officer

Glenn Patterson
glenn.patterson@raliceredigion.co.uk
+44 7872 470 115

Media Accreditation

Matt Cotton
matt@mcrmotorsportmedia.com
+44 7870 216931

11.2 Media Centre

The Media Centre will be close to the international service park. The accreditation desk and media centre will be open from Thursday 4 September.

11.3 Media Accreditation Procedures

Accreditation requests for all media must be submitted via the online form which will be available on the event website.

All media accreditation for both the international and national events will be via the ERC system, therefore all Motorsport UK level 2 tabard holders will still need to apply for accreditation and be issued with an ERC tabard in order to access special stages.

Motorsport UK media tabards will not be eligible on the event.

12. POLICE, MEDICAL & SAFETY SERVICES

The emergency phone number for Police, Ambulance and Fire Brigade in the UK is: 999.

Medical advice and assistance is also available from the National Health Service by calling: 111 or visiting <https://111.nhs.uk>.

HOSPITAL		
Bronglais General Hospital	Caradoc Rd, Aberystwyth SY23 1ER	+44 1970 623131
PHARMACIES		
Morrisons Pharmacy	2 Ffordd Parc y Llyn, Llanbadarn Fawr, Aberystwyth SY23 3TL	+44 1970 617108
Boots Pharmacy	55-57 Terrace Rd, Aberystwyth SY23 2AF	+44 1970 612292
Well Pharmacy	Church Surgery, Portland St, Aberystwyth SY23 2DX	+44 1970 612587
DENTIST		
Friars Dental Clinic	Park Ave, Aberystwyth SY23 1PB	+44 1970 623369
MOTOR MECHANICS		
Grahams Garage and Recovery	Unit 10 Nantllan Clarach, Aberystwyth SY23 3DT	+44 1970 820440
Tsalta Motorsport	Unit 5 Enterprise Park, Glanyrafon, Aberystwyth SY23 3JQ	+44 1970 630730
Moduron Delfryn Owens Motors	The Old Coach House, Aberystwyth SY23 1RZ	+44 1970 627778
RECOVERY SERVICES		
Lynwood Garage	Capel Seion, Aberystwyth SY23 4EE	+44 1970 617498
SECURITY		
Diogel	Miramar, Goginan, Aberystwyth SY23 3PD	+44 7980 714 019

13. USEFUL FACTS

Aberystwyth is a university and seaside town and the largest town in Ceredigion, Wales. It is situated on the coast of west Wales, has an extensive seafront promenade and is an ideal base to explore the landscapes of Ceredigion, the Cardigan Bay coast and the Cambrian Mountains.

13.1 Airports

Liverpool Airport:	178 km / 111 miles
Cardiff Airport:	181 km / 113 miles
Manchester Airport:	194 km / 121 miles
Birmingham Airport:	211 km / 132 miles
Bristol Airport:	213 km / 133 miles

There are direct train services from Birmingham Airport to Aberystwyth and indirect services linking Manchester Airport and Aberystwyth.

13.2 Driving in Wales

Many road signs will be in both the Welsh language and in English.

In 2023, the Welsh Government introduced a default 20mph speed limit on restricted roads across the country. Restricted roads are usually located in residential and built-up areas where there are lots of people. They often have street lights on them, placed no more than 200 yards apart.

The maximum speed limit on motorways and dual carriageways is 70mph, although the limit can be less in certain areas. Always pay attention to road signs, which will indicate the maximum allowed speed. All signs are in mph rather than kmph.

Speed cameras are common and anyone caught speeding will be prosecuted and could be fined, banned or arrested.

The use of front and rear seatbelts is compulsory.

The legal alcohol limit in Wales for driving is 80 milligrams of alcohol per 100 millilitres of blood or 35 micrograms of alcohol per 100 millilitres of breath. Driving while under the influence of drugs is also illegal. Offenders will be arrested and banned from driving and could face imprisonment.

13.3 Other Information

Time zone: The UK time zone is BST, which is one hour behind CET.

Power: 240 volts.

Plugs and sockets are of a three-pin design.

Smoking is not permitted by law in enclosed public places and workplaces.

The country code for Wales and UK is +44.

APPENDICES

1. INTERNATIONAL RALLY ITINERARY


All Distances Are in KM					Itinerary	
					V1.9 - 14 August 2025	
Free Practice / Qualifying / Shakedown					Friday, 5th September 2025	
TC	Location	SS Distance	Liaison Distance	Total Distance	Target Time	First Car Due
Service OUT						
RA	Refuel - Aberystwyth		(0.00)			
FP	Distance to next Refuel	(6.34)	(33.59)	(39.93)		
FP	Free Practice - Pendam	6.34	18.21	18.21		9:00
	Service IN		15.38	21.72		
Service OUT						
RA	Refuel - Aberystwyth		(0.45)			
QS	Distance to next Refuel	(6.34)	(33.63)	(39.97)		
TCQS			18.21	18.21		10:55
QS	Qualifying Stage - Pendam	6.34				11:00
QSTZ	Qualifying Stage Technical Zone		15.42	21.76	0:30	11:30
Service OUT						
SD	Shakedown - Pendam	6.34	18.21			11:45
	Service IN		15.38	21.72		
Shakedown closes at 13:30						
Ceremonial Start & Leg 1 (Section 1)					Friday, 5th September 2025	
Service Park Out						
TCCS	Ceremonial Start			2.83		16:00
Service Park In				2.54		17:00
TC0	Service Out					17:00
1			1.56		0:05	17:05
SSS1	Aberystwyth 1	1.25				17:10
TC1A	Parc Ferme IN (Early Check-In Permitted)		1.81	3.06	0:10	17:20
					Sunrise	6:34
					Sunset	19:54

<div>JDS MACHINERY</div> <div>RALI CEREDIGION</div> <div>5-7 Sept 2025</div>		All Distances Are in KM			Itinerary	
					V1.9 - 14 August 2025	
Leg 1, Sections 2, & 3		Saturday 6th September 2025				
TC1B	Parc Ferme OUT					6:00
1C	Service IN		1.73	1.73	0:05	6:05
	SERVICE A - Aberystwyth	1.25	5.10	6.35	0:10	
1D	Service OUT					6:15
RA 1	Refuel - Aberystwyth		(0.40)			
	Distance to next Refuel	(48.16)	(104.50)	(152.66)		
2			34.28	34.28	0:50	7:05
SS2	Cwm Elan 1	14.30				7:10
3			38.02	52.32	1:10	8:20
SS3	Y Diafol 1	33.86				8:25
RA 2	Remote Refuel - TBC		(32.20)			
	Distance to next Refuel	(13.74)	(99.21)	(112.95)		
3A	Regroup IN - Lampeter		44.58	78.44	1:50	10:15
3B	Regroup OUT		0.08	0.00	0:20	10:35
4			14.40	14.40	0:20	10:55
SS4	Mydroilyn 1	13.74				11:00
4A	Regroup & Technical Zone IN		40.16	53.90	1:10	12:10
4B	Regroup OUT - Service IN		0.07	0.07	0:20	12:30
	SERVICE B - Aberystwyth	61.90	160.86	222.76	0:30	
4C	Service OUT					13:00
RA 3	Refuel - Aberystwyth		(0.40)			
	Distance to next Refuel	(48.16)	(104.50)	(152.66)		
5			34.28	34.28	0:50	13:50
SS5	Cwm Elan 2	14.30				13:55
6			38.02	52.32	1:10	15:05
SS6	Y Diafol 2	33.86				15:10
RA 4	Remote Refuel - TBC		(32.20)			
	Distance to next Refuel	(14.99)	(105.09)	(120.08)		
6A	Regroup IN - Lampeter		44.58	78.44	1:50	17:00
6B	Regroup OUT		0.08	0.00	0:20	17:20
7			14.40	14.40	0:20	17:40
SS7	Mydroilyn 2	13.74				17:45
8			41.53	55.27	1:10	18:55
SSS8	Aberystwyth 2	1.25				19:00
8A	Technical Zone IN		3.03	4.28	0:10	19:10
8B	Technical Zone OUT - Service IN		0.07	0.07	0:10	19:20
	SERVICE C - Aberystwyth	63.15	175.91	239.06	0:45	
8C	Service OUT					20:05
8D	Parc Ferme IN (Early Check-In Permitted)		1.40	1.40	0:10	20:15
Leg 1 Totals (KM)		126.30	345.08	471.38		

Sunrise	6:36
Sunset	19:52

All Distances Are in KM					Itinerary	
					V1.9 - 14 August 2025	
Leg 2, Sections 4 & 5					Sunday 7th September 2025	
TC	Location	SS Distance	Liaison Distance	Total Distance	Target Time	First Car Due
8E	Parc Ferme OUT					8:45
8F	Service IN		1.73	1.73	0:05	8:50
	SERVICE D Aberystwyth	0.00	1.73	1.73	0:15	
8G	Service OUT					9:05
RA 5	Refuel - Aberystwyth Distance to next Refuel		(0.40) (29.48)	(99.27)		
9			19.81	19.81	0:30	9:35
SS9	Nant y Moch 1	14.00				9:40
10			36.36	50.36	1:10	10:50
SS10	Mynydd Bach 1	15.48				10:55
10A	Regroup & Technical Zone IN		13.62	29.10	0:40	11:35
10B	Regroup OUT - Service IN		0.00	0.00	0:20	11:55
	SERVICE E - Aberystwyth	29.48	69.79	99.27	0:30	
10C	Service OUT					12:25
RA 6	Refuel - Aberystwyth Distance to next Refuel		(0.40) (73.72)	(103.20)		
11			19.81	19.81	0:30	12:55
SS11	Nant y Moch 2	14.00				13:00
11A	Regroup IN - Hafod		33.59	47.59	1:05	14:05
11B	Regroup OUT		0.00		0:50	14:55
12			2.85	2.85	0:05	15:00
SS12	Mynydd Bach 2 (Power Stage)	15.48				15:05
12A	Ceremonial FINISH		15.72	31.20	0:55	16:00
12B	Parc Ferme IN (Early Check-In Permitted)		1.35	1.35	1:00	17:00
Leg 2 Totals (KM)		58.96	145.64	204.60		
Totals of the Rally (KM)		Nr of Stages	SS	Liaison	Total	% of Stages
Friday and Saturday, Sections 1, 2 and 3		8	126.30	345.08	471.38	26.79%
Sunday, Sections 4 and 5		4	58.96	145.64	204.60	28.82%
Totals (KM)		12	185.26	490.72	675.98	27.41%
		Sunrise	6:37			
		Sunset	19:49			

2. NATIONAL RALLY ITINERARY

 National Rali					Itinerary	
					V1.9 - 14 August 2025	
Ceremonial Start & Leg 1 (Section 1)					Friday, 5th September 2025	
TC	Location	SS Distance	Liaison Distance	Total Distance	Target Time	First Car Due
TCCS	Ceremonial Start					17:00
TC0	Service Out					18:00
1			0.69		0:05	18:05
SS1	Aberystwyth 1	0.78				18:10
TC1A	Parc Ferme IN (Early Check-In Permitted)		1.12	1.90	0:10	18:20

Section 1

Sunrise

6:34

Sunset

19:54

National Rali					Itinerary
					V1.9 - 14 August 2025
Leg 1, Sections 2, & 3					Saturday 6th September 2025
TC1B	Parc Ferme OUT				7:00
1C	Service IN	0.29	0.29	0:05	7:05
	SERVICE A - Aberystwyth	0.78	1.41	2.19	0:10
1D	Service OUT				7:15
RA 1	Refuel - Aberystwyth	(0.45)			
	Distance to next Refuel	(29.93)	(65.14)	(95.07)	
2		21.51	21.51	0:50	8:05
SS2	Cwm Elan 1	8.89			8:10
3		23.62	32.51	1:10	9:20
SS3	Y Diafol 1	21.04			9:25
RA 2	Remote Refuel - TBC	(20.01)			
	Distance to next Refuel	(8.54)	(61.72)	(70.26)	
3A	Regroup IN - Lampeter	27.70	48.74	1:50	11:15
3B	Regroup OUT	0.05	0.00	0:20	11:35
4		8.95	8.95	0:20	11:55
SS4	Mydroilyn 1	8.54			12:00
4A	Regroup & Technical Zone IN	25.07	33.61	1:10	13:10
4B	Regroup OUT - Service IN	0.00	0.00	0:20	13:30
	SERVICE B - Aberystwyth	38.46	106.85	145.32	0:30
4C	Service OUT				14:00
RA 3	Refuel - Aberystwyth	(0.45)			
	Distance to next Refuel	(29.93)	(65.14)	(95.07)	
5		21.51	21.51	0:50	14:50
SS5	Cwm Elan 2	8.89			14:55
6		23.62	32.51	1:10	16:05
SS6	Y Diafol 2	21.04			16:10
RA 4	Remote Refuel - TBC	(20.01)			
	Distance to next Refuel	(9.31)	(65.55)	(74.86)	
6A	Regroup IN - Lampeter	27.70	48.74	1:50	18:00
6B	Regroup OUT	0.05	0.00	0:20	18:20
7		8.95	8.95	0:20	18:40
SS7	Mydroilyn 2	8.54			18:45
8		25.80	34.34	1:10	19:55
SS8	Aberystwyth 2	0.78			20:00
8A	Technical Zone IN	2.44	3.22	0:10	20:10
8B	Technical Zone OUT - Service IN	0.00	0.00	0:10	20:20
	SERVICE C - Aberystwyth	39.24	102.78	142.02	0:45
8C	Service OUT				21:05
8D	Parc Ferme IN (Early Check-In Permitted)	0.61	0.61	0:10	21:15
Leg 1 Totals (Miles)		79.26	212.78	292.04	

Sunrise	6:36
Sunset	19:52

National Rali					Itinerary	
					V1.9 - 14 August 2025	
Leg 2, Sections 4 & 5					Sunday 7th September 2025	
TC	Location	SS Distance	Liaison Distance	Total Distance	Target Time	First Car Due
8E	Parc Ferme OUT					9:45
8F	Service IN		0.29	0.29	0:05	9:50
	SERVICE D Aberystwyth	0.00	0.29	0.29	0:15	
8G	Service OUT					10:05
RA 5	Refuel - Aberystwyth Distance to next Refuel		(0.45) (18.32)	(61.99)		
9			12.51	12.51	0:30	10:35
SS9	Nant y Moch 1	8.70				10:40
10			22.59	31.29	1:10	11:50
SS10	Mynydd Bach 1	9.62				11:55
10A	Regroup & Technical Zone IN		8.57	18.19	0:40	12:35
10B	Regroup OUT - Service IN		0.00	0.00	0:20	12:55
	SERVICE E - Aberystwyth	18.32	43.67	61.99	0:30	
10C	Service OUT					13:25
RA 6	Refuel - Aberystwyth Distance to next Refuel		(0.45) (18.32)	(63.69)		
11			12.51	12.51	0:30	13:55
SS11	Nant y Moch 2	8.70				14:00
11A	Regroup IN - Hafod		20.87	29.57	1:05	15:05
11B	Regroup OUT		0.00	0.00	0:50	15:55
12			1.77	1.77	0:05	16:00
SS12	Mynydd Bach 2 (Power Stage)	9.62				16:05
12A	Ceremonial FINISH		9.77	19.39	0:55	17:00
Leg 2 Totals (Miles)		36.64	88.88	125.52		
Totals of the Rally (Miles)		Nr of Stages	SS	Liaison	Total	% of Stages
Friday and Saturday, Sections 1, 2 and 3		8	79.26	212.78	292.04	27.14%
Sunday, Sections 4 and 5		4	36.64	88.88	125.52	29.19%
Totals (Miles)		12	115.89	301.67	417.56	27.75%

Sunrise	6:37
Sunset	19:49

3. INTERNATIONAL ITINERARY COMPARED WITH PREVIOUS

Special Stage Route Comparisons			
Stage		Length (km)	Comparison
QS	Pendam	6.34	As 2019 SS4 & 8
SS 1/8	Aberystwyth	1.25	As 2024 with new start
SS 2/5	Cwm Elan	0 - 5.14 5.14 - 14.30	As 2023 SS3 & 6 (19.12- 24.26) New Route
SS 3/6	Y Diafol	33.86	New Route
SS 4/7	Mydroilyn	13.74	New Route
SS 9/11	Nant y Moch	14.00	As 2024 SS5 & 8 As 2023 SS11 & 14
SS 10/12	Mynydd Bach	15.48	New Route

4. NATIONAL ITINERARY COMPARED WITH PREVIOUS

Special Stage Route Comparisons			
Stage		Length (miles)	Comparison
SS 1/8	Aberystwyth	0.78	As 2024 with new start
SS 2/5	Cwm Elan	0 - 3.19 3.19 - 8.89	As 2023 SS3 & 6 (11.88- 15.07) New Route
SS 3/6	Y Diafol	21.04	New Route
SS 4/7	Mydroilyn	8.54	New Route
SS 9/11	Nant y Moch	8.70	As 2024 SS5 & 8 As 2023 SS11 & 14
SS 10/12	Mynydd Bach	9.62	New Route

5. INTERNATIONAL RECONNAISSANCE SCHEDULE

Thursday 4th September							
Opens ERC Priority	Closes ERC Priority	Opens Other Drivers	Closes Other Drivers	Special Stage	Kilometres		
					Stage km	to next SS	Total
0630		0730		SS 2&5 Cwm Elan	14.30	22.86	37.16
	0830		0930	SS 2&5 Cwm Elan	14.30	38.23	52.53
0800		0900		SS 3&6 Y Diafol	33.86	39.96	73.82
	1100		1200	SS 3&6 Y Diafol	33.86	59.26	93.12
1130		1230		SS 4&7 Mydroilyn	13.74	21.89	35.63
	1330		1430	SS 4&7 Mydroilyn	13.74	57.29	71.03
1430		1530		SS SD&QS Pendam	6.34	25.19	31.53
	1630		1730	SS SD&QS Pendam	6.34	26.01	32.35
1530		1630		SS 9&11 Nant y Moch	14.00	32.39	46.39
	1800		1900	SS 9&11 Nant y Moch	14.00	36.48	50.48
1730		1830		SS 10&12 Mynydd Bach	15.48	16.39	31.87
	2000		2100	SS 10&12 Mynydd Bach	15.48		15.48
Totals					195.44	375.95	571.39
Friday 5th September							
					Stage km	to next SS	Total
1300		1330		SS 1&8 Aberystwyth	1.25	1.55	2.80
	1400		1430	SS 1&8 Aberystwyth	1.25		1.25
Totals					2.50	1.55	4.05
Sunrise		Sunset					
0632		1956					

6. NATIONAL RECONNAISSANCE SCHEDULE

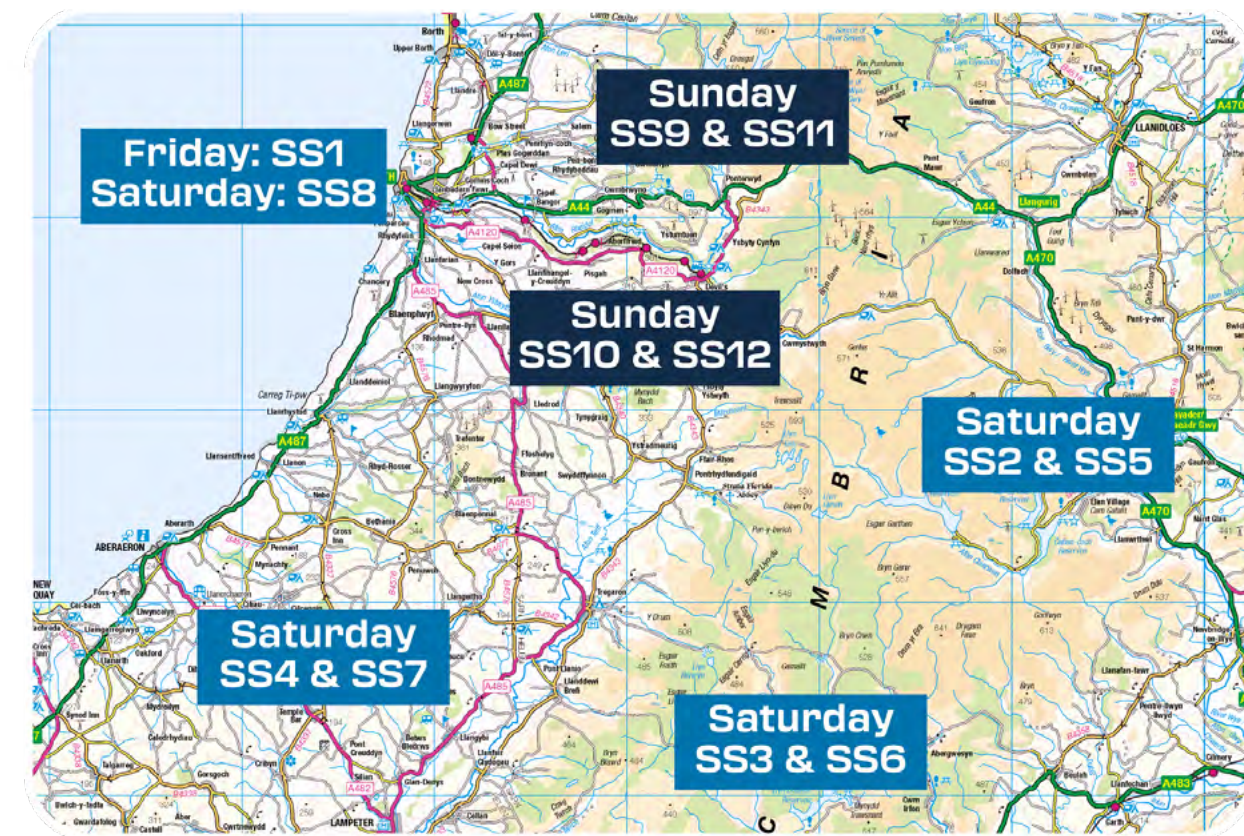
Thursday 4th September

Opens National	Closes National	Special Stage	Miles		
			Stage miles	to next SS	Total
				12.51	12.51
0700		SS 9&11 Nant y Moch	8.70	20.13	28.83
	0930	SS 9&11 Nant y Moch	8.70	30.17	38.87
0930		SS 2&5 Cwm Elan	8.89	14.20	23.09
	1130	SS 2&5 Cwm Elan	8.89	23.47	32.36
1200		SS 3&6 Y Diafol	21.04	24.83	45.87
	1600	SS 3&6 Y Diafol	21.04	55.46	76.50
			77.26	180.77	258.03

Friday 5th September

			Stage miles	to next SS	Total
				21.60	21.60
0930		SS 4&7 Mydroilyn	8.54	13.60	22.14
	1130	SS 4&7 Mydroilyn	8.54	36.44	44.98
1200		SS 10&12 Mynydd Bach	9.62	10.18	19.80
	1430	SS 10&12 Mynydd Bach	9.62	8.56	18.18
1430		SS 1&8 Aberystwyth	0.78	0.96	1.74
	1530	SS 1&8 Aberystwyth	0.78		0.78
			37.88	91.34	129.22

Sunrise	Sunset
0632	1956



8. CEREMONIAL START / FINISH

Ceremonial Start/ Finish

(Aberystwyth Promenade, Marine Terrace - 5-7th Sept)

what3words ///stiletto.stream.spearing

REV A - Plan developed further to discussions of site meeting.
REV B - Rally Officials Parking shown adjacent to The Pier.
REV C - Plan developed as per meeting discussion of 28.05.25.

- Media Zone/ Parking
(Area cordoned off with tape and bollards)
- Competitors Holding / Ceremonial Area
(Area enclosed with pedestrian barriers)
- Rally Engage (see separate layout)
- Rally Officials Parking
(Area cordoned off with traffic cones & tape)
- Clearway / One Way Traffic System
(reduced width carriageway with pedestrian barriers)
- Competitors Holding Area
(for certain cars prior to release to Parc Fermé)
- Direction of General Traffic
(one way traffic)
- Competitive Car Routes
- Continuous pedestrian safety barriers
- Pedestrian routes
- Marshalled Locations/ crossings

Media Zone parking accessed from Northern end of the promenade / Albert Place junction - entry point Marshalled.
(47 spaces shown)

Minimum 1.5m pedestrian walkway maintained between seawall and cordoned off Media Parking Zone.
(Bollards & red/white tape)

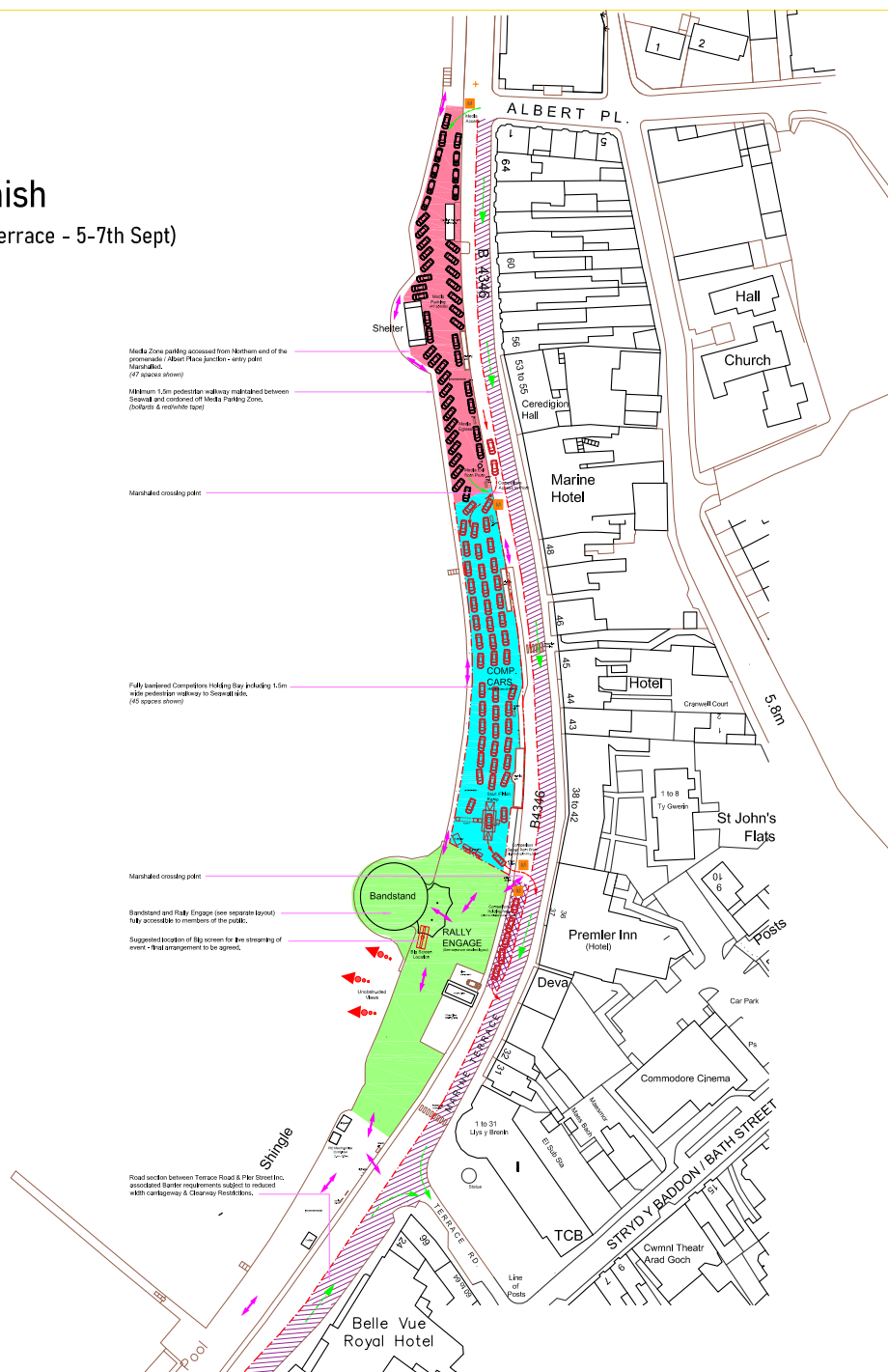
Marshalled crossing point

Fully barriered Competitors Holding Bay including 1.5m wide pedestrian walkway to Seawall side.
(45 spaces shown)

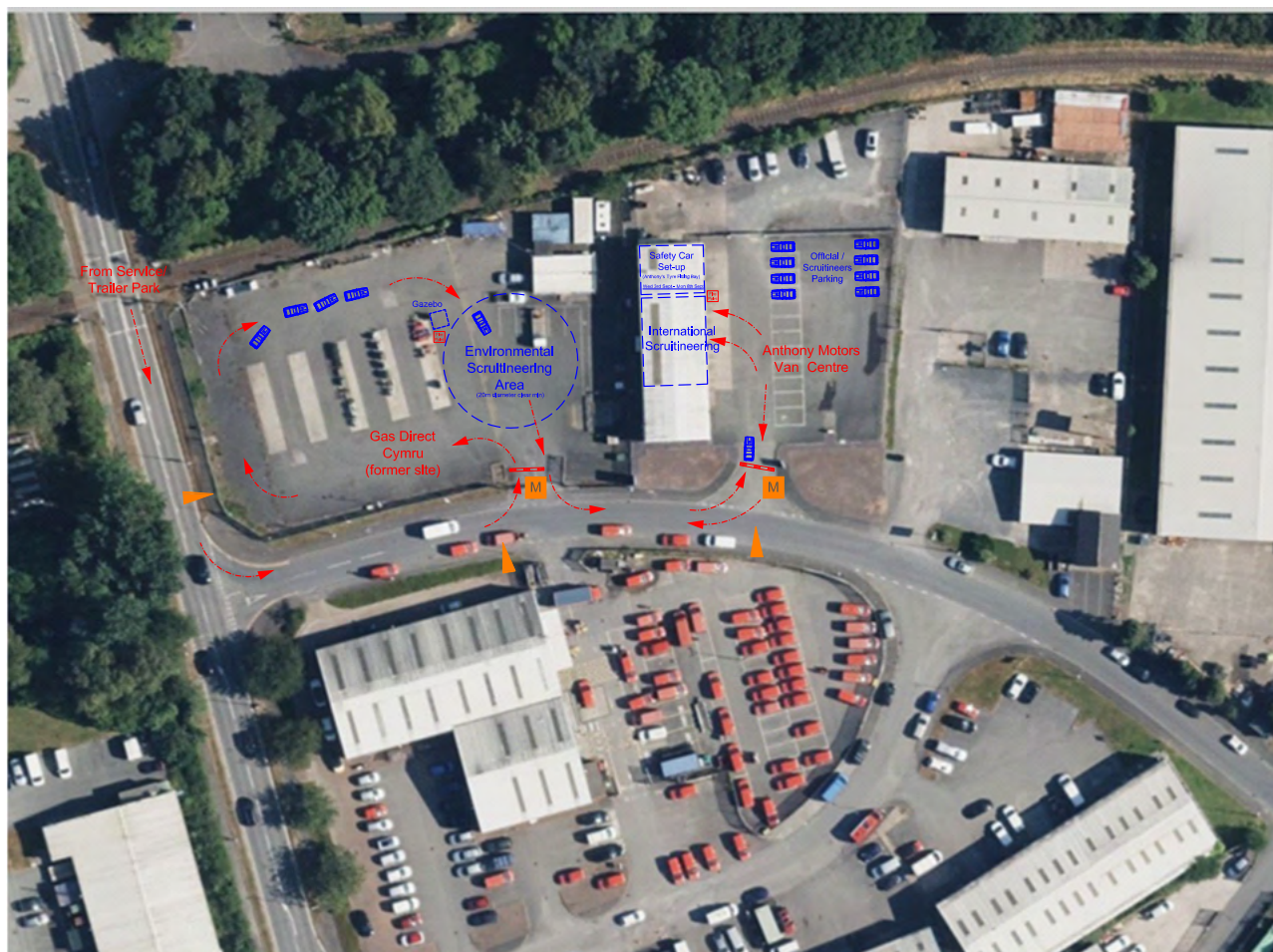
Marshalled crossing point

Bandstand and Rally Engage (see separate layout) fully accessible to members of the public.
Suggested location of Big screen for live streaming of event - final arrangement to be agreed.

Road section between Terrace Road & Pier Street: associated barrier requirements subject to reduced width carriageway & Clearway Restrictions.



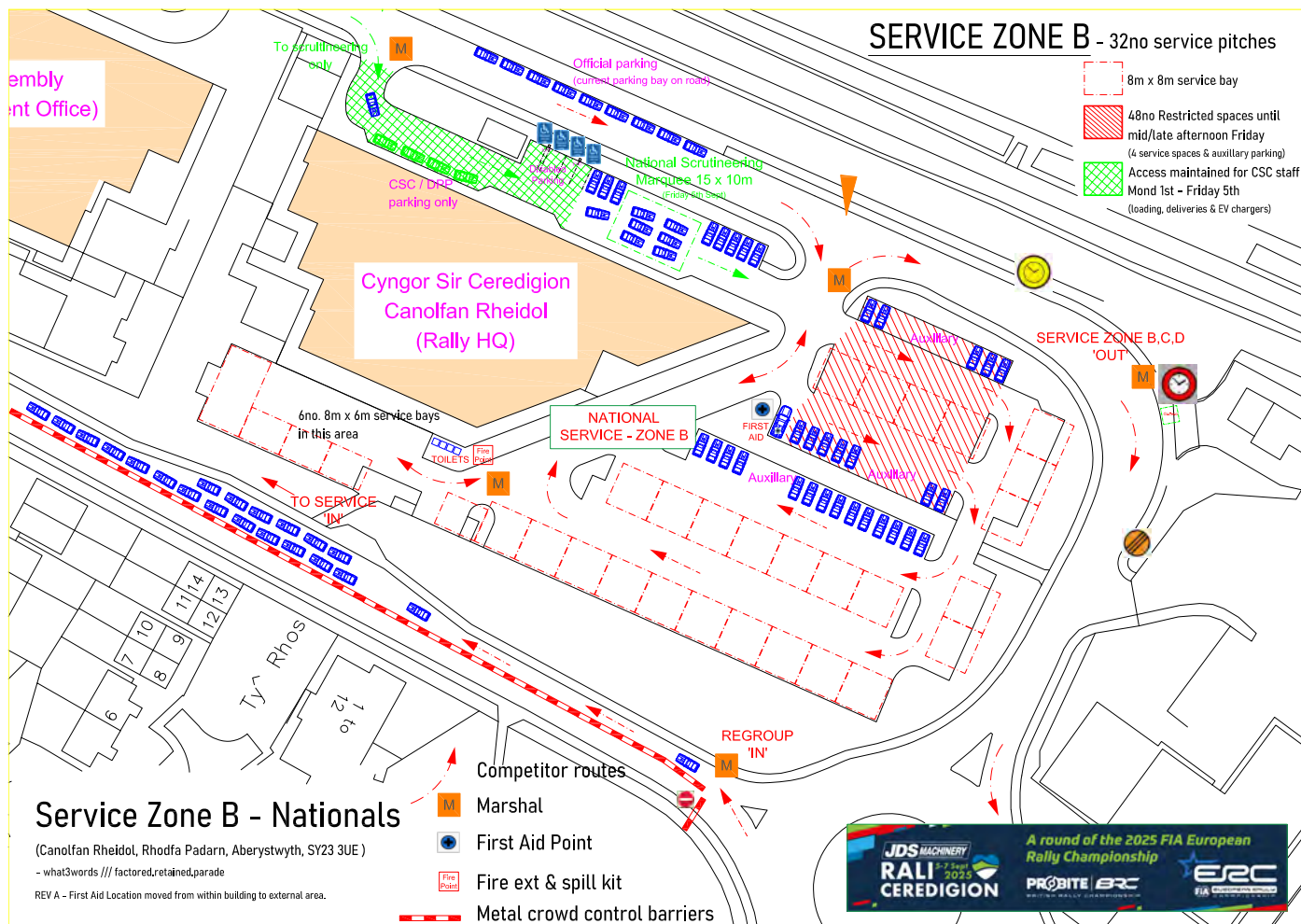
9. INTERNATIONAL & ENVIRONMENTAL SCRUTINEERING



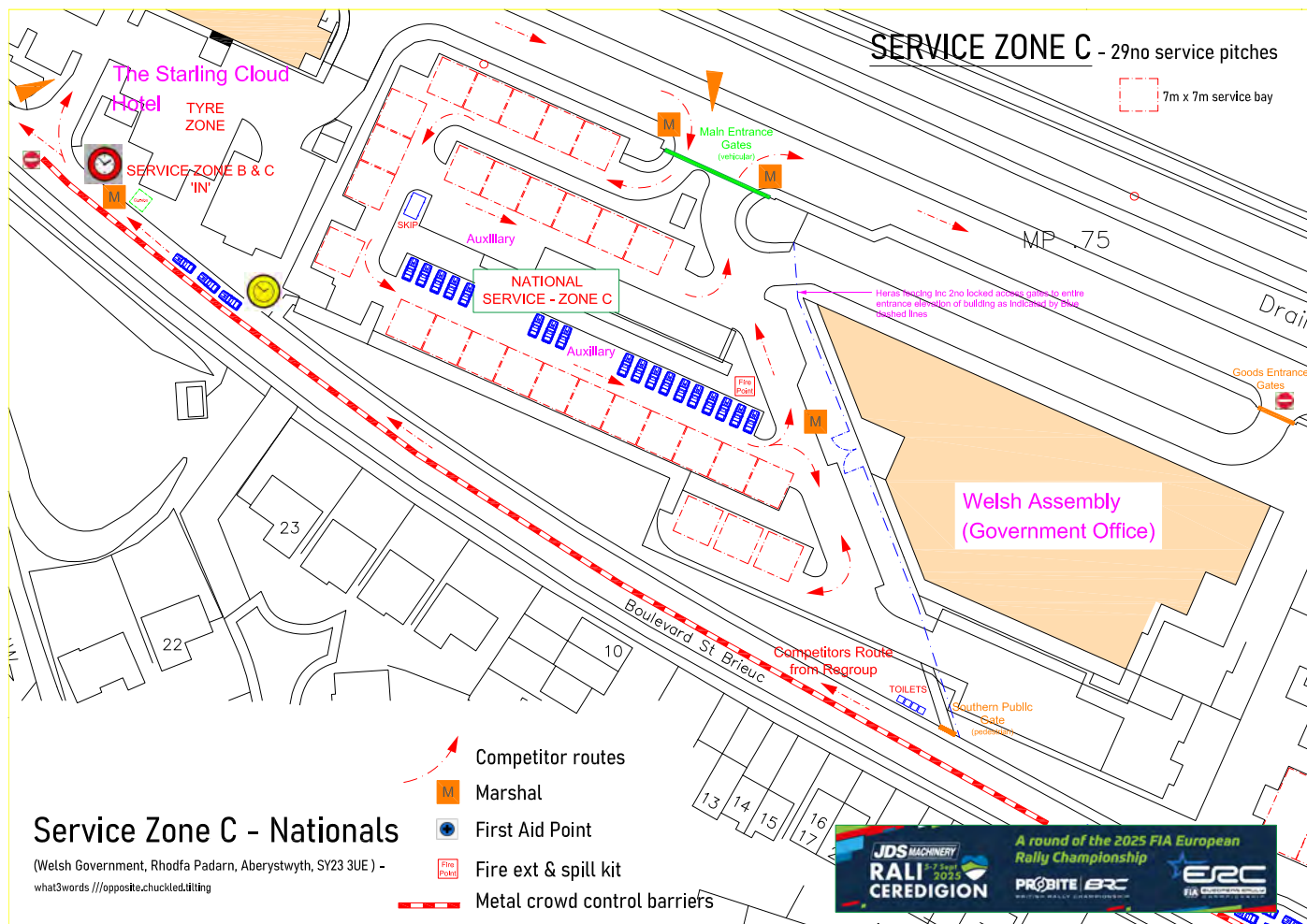
(Anthony Motors Van Centre, Glan yr Afon Ind Est, Aberystwyth, SY23 3JQ
 - Thursday 4th & Sunday 7th Sept) - [what3words ///post.tangible.tilts](https://what3words.com/post.tangible.tilts)

- Competitor routes
- Marshal
- Fire ext & spill kit
- Metal crowd control barriers

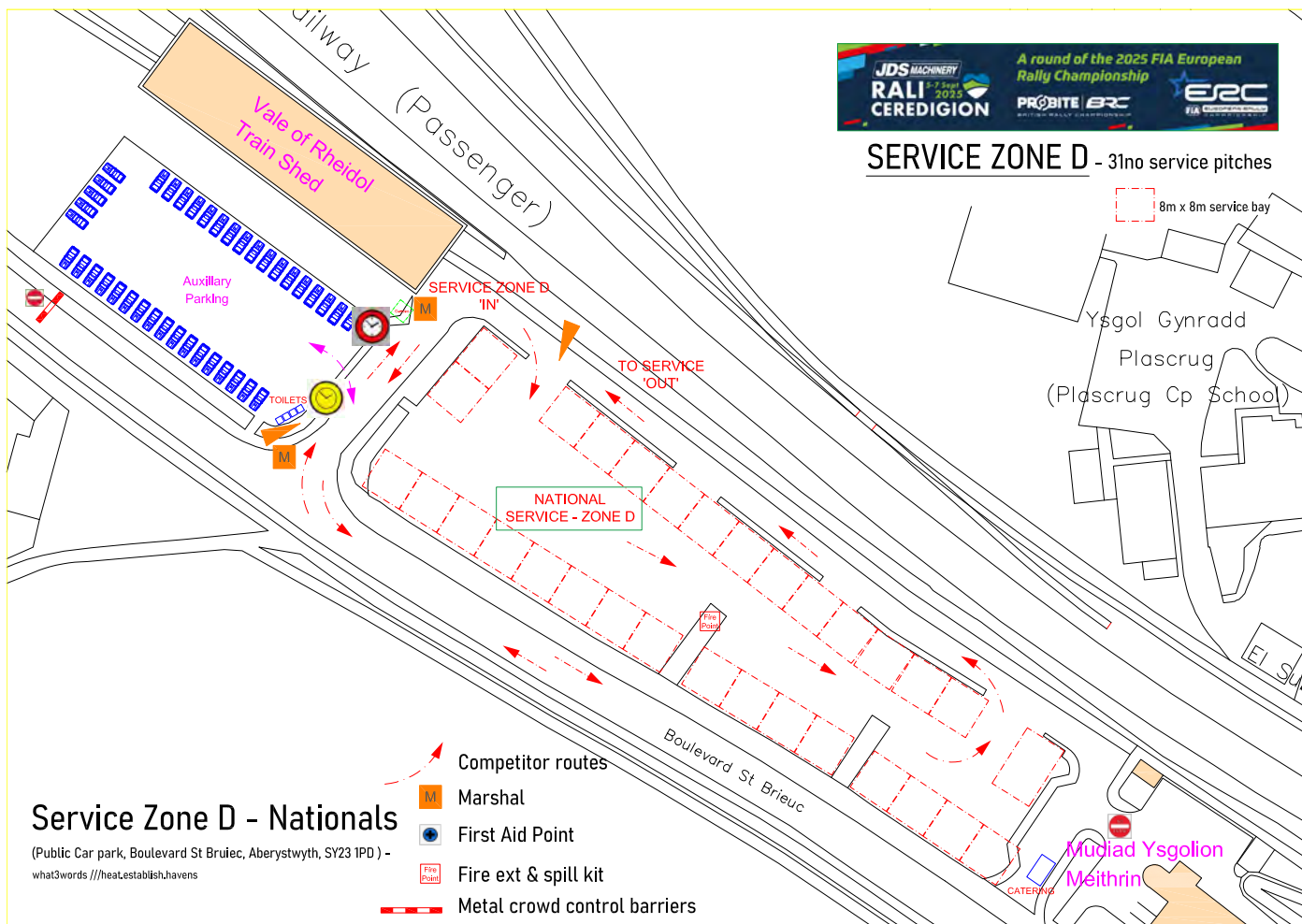
11. NATIONAL SERVICE ZONE B



12. NATIONAL SERVICE ZONE C



13. NATIONAL SERVICE ZONE D



14. RALLY CONTROL & HQ

Rally Control / HQ Layout


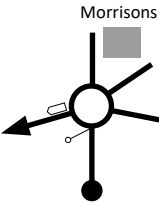
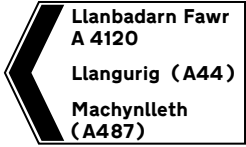
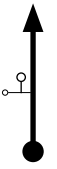
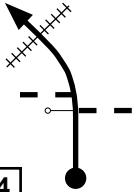

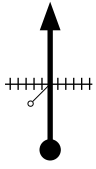

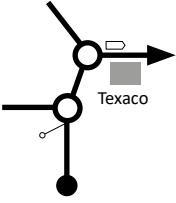
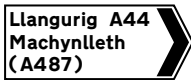
(Location: Rhedol, Rhedol Pwllan, Aberystwyth, SY23 3UB) - info@raliceredigion.co.uk



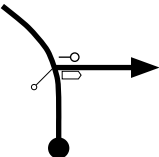


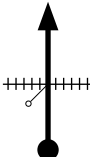

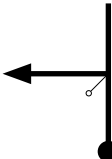
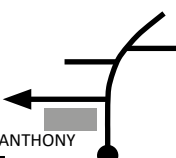
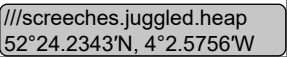
REV A - Proposal developed to include part usage of Third Floor Area.

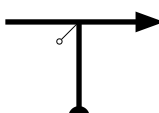

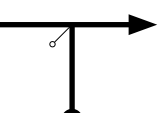
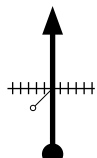
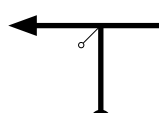
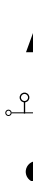

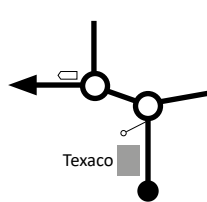
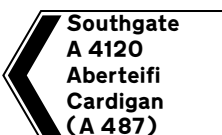
- Health Service
- Meeting Rooms (generally available for R.C. use)
- Rally Ceredigion
- Shared Circulation

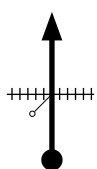

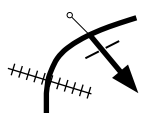

15. ROAD BOOK: SERVICE PARK TO SCRUTINEERING

Service Park			Scrutineering		
Distance	2.15 km	Time		Speed	
Distance		Direction	Information	km to Scrut	
Total	Partial				
0.00	0.00	 1	Leave Service Park [[flag,clinking,dripped 52°24.3233'N, 4°3.8693'W	2.15	
0.10	0.10	 2		2.05	
0.31	0.21	 3	20	1.84	
0.40	0.09	 4	 Care - Level Crossing	1.75	
0.51	0.11	 5	 Care - Level Crossing	1.64	
0.69	0.18	 6		1.46	
1.17					

Rally HQ Emergency Number +44 7508 869010

Service Park			Scrutineering		
Distance	2.15 km	Time		Speed	
Total	Partial	Direction	Information		km to Scrut
1.86	1.17		 Ystad Ddiw Glanyrafon Ind. Estate 		0.12
		7			
2.01	0.15		 Care - Level Crossing		0.14
		8			
2.06	0.05				0.09
		9			
2.15	0.09		Scrutineering Anthony Motors Tyres Unit 10 Glan Yr Afon Ind. Estate Aberystwyth. SY23 3JQ 		0.00
		10			

Scrutineering			Service Park		
Distance		1.71 km	Time	Speed	
Distance		Direction	Information		km to SP
Total	Partial				
0.00	0.00	<div><div>1</div><div></div></div>	<div><div></div>Care - Level Crossing</div>		1.71
0.10	0.10	<div><div>2</div><div></div></div>			1.61
0.15	0.05	<div><div>3</div><div></div></div>			1.56
0.30	0.15	<div><div>4</div><div></div></div>			1.41
0.89	0.59	<div><div>5</div><div></div></div>	<div><div></div></div>		0.82
1.40	0.51	<div><div>6</div><div></div></div>	<div><div></div></div>		0.31
0.22		Rally HQ Emergency Number +44 7508 869010			
Page 3					

Scrutineering			Service Park		
Distance	1.71 km	Time		Speed	
Total	Partial	Direction	Information	km to SP	
1.62	0.22		 Care - Level Crossing	0.09	
1.71	0.09		 Care - Level Crossing Enter Service Park <div>///typed.toolkit.moons 52°24.3281'N, 4°3.6811'W</div>	0.00	

Rally HQ Emergency Number +44 7508 869010

Page 4



SPECTATE SAFELY!

- **Be alert!** Always expect the unexpected.
- Stay at the designated spectator areas.
- Remember that in an accident anything can happen.
- Always follow the instructions of the marshals.

**YOUR SAFETY
YOUR LIFE**



motorsportuk.org
[#rallysafety](https://twitter.com/rallysafety)

