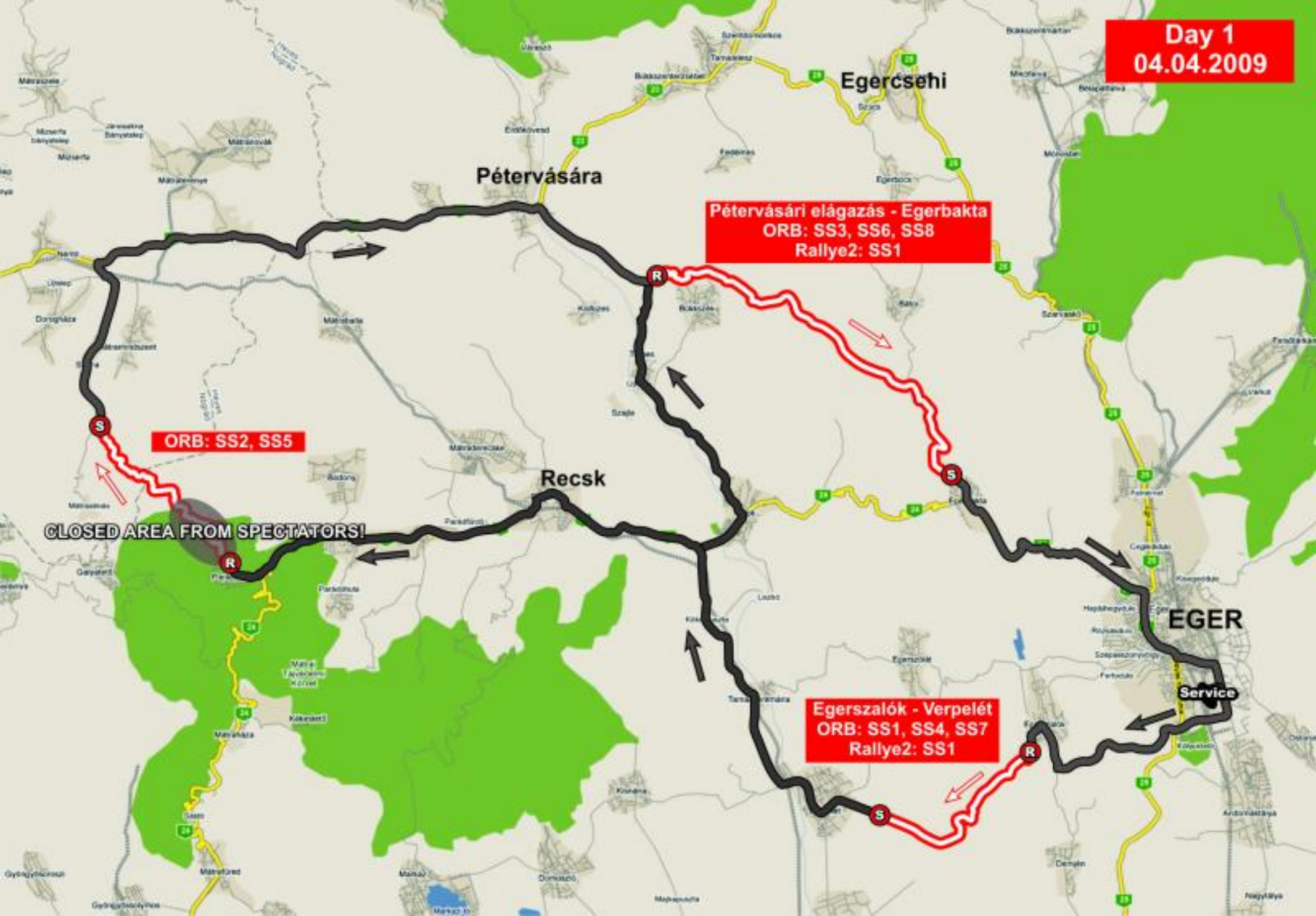


Day 1
04.04.2009



Pétervásári elágazás - Egerbakta
ORB: SS3, SS6, SS8
Rallye2: SS1

ORB: SS2, SS5

CLOSED AREA FROM SPECTATORS!

Egerszalók - Verpelét
ORB: SS1, SS4, SS7
Rallye2: SS1

EGER

Service

Day 2
05.04.2009

Sirok - Terpes
ORB: SS9, SS11
Rallye2: SS3; SS5

Tarnaszentmária - Egerszalók
ORB: SS10, SS12
Rallye2: SS4, SS6



Egerszalók - Verpelét (7,35 km)

Road closed from 05:30

ORB: SS1 (07:28), SS4 (11:00), SS7 (14:36)

Rallye2: SS1 (17:37)

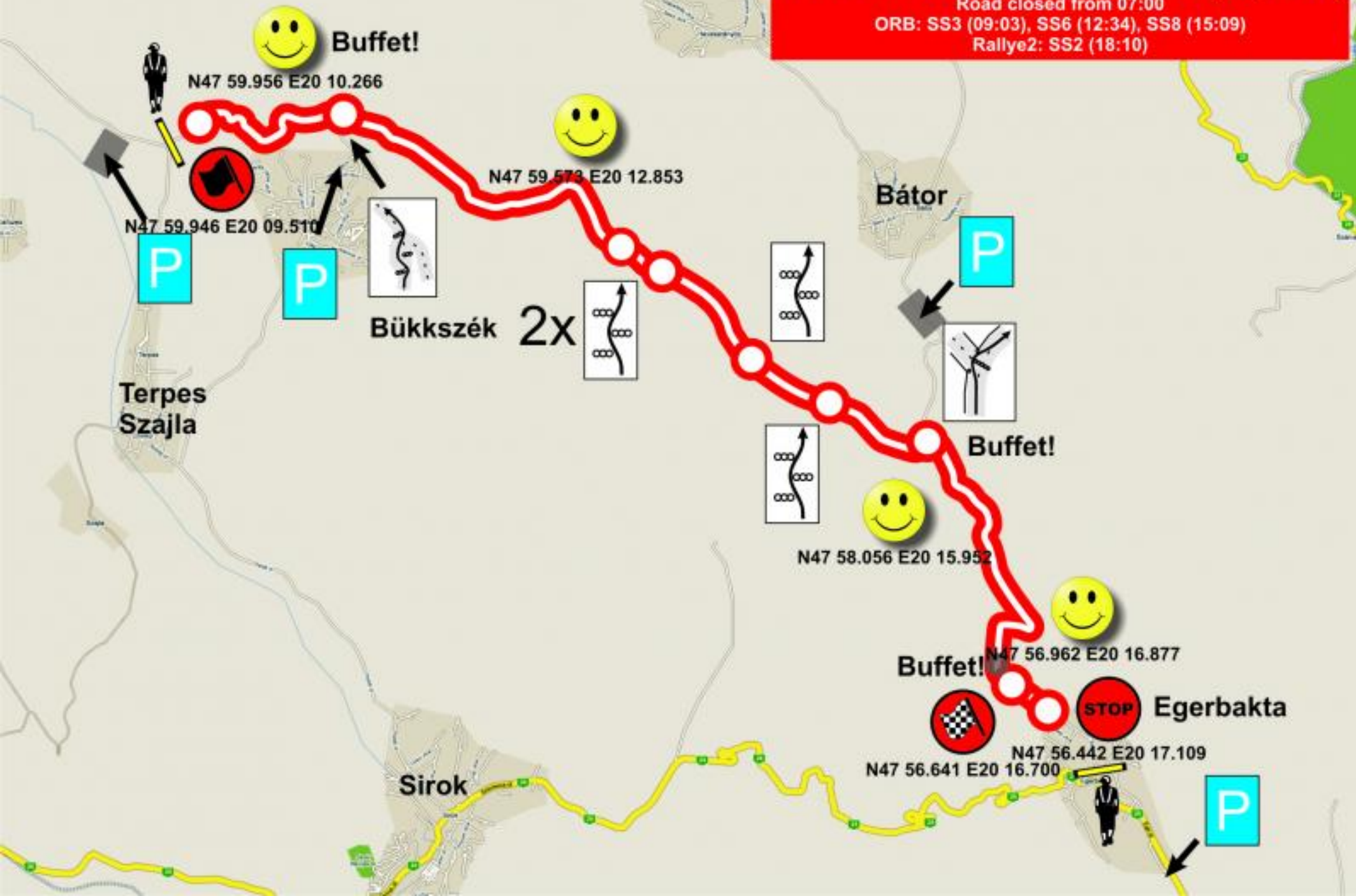


Pétervásári elágazás - Egerbakta (14,35 km)

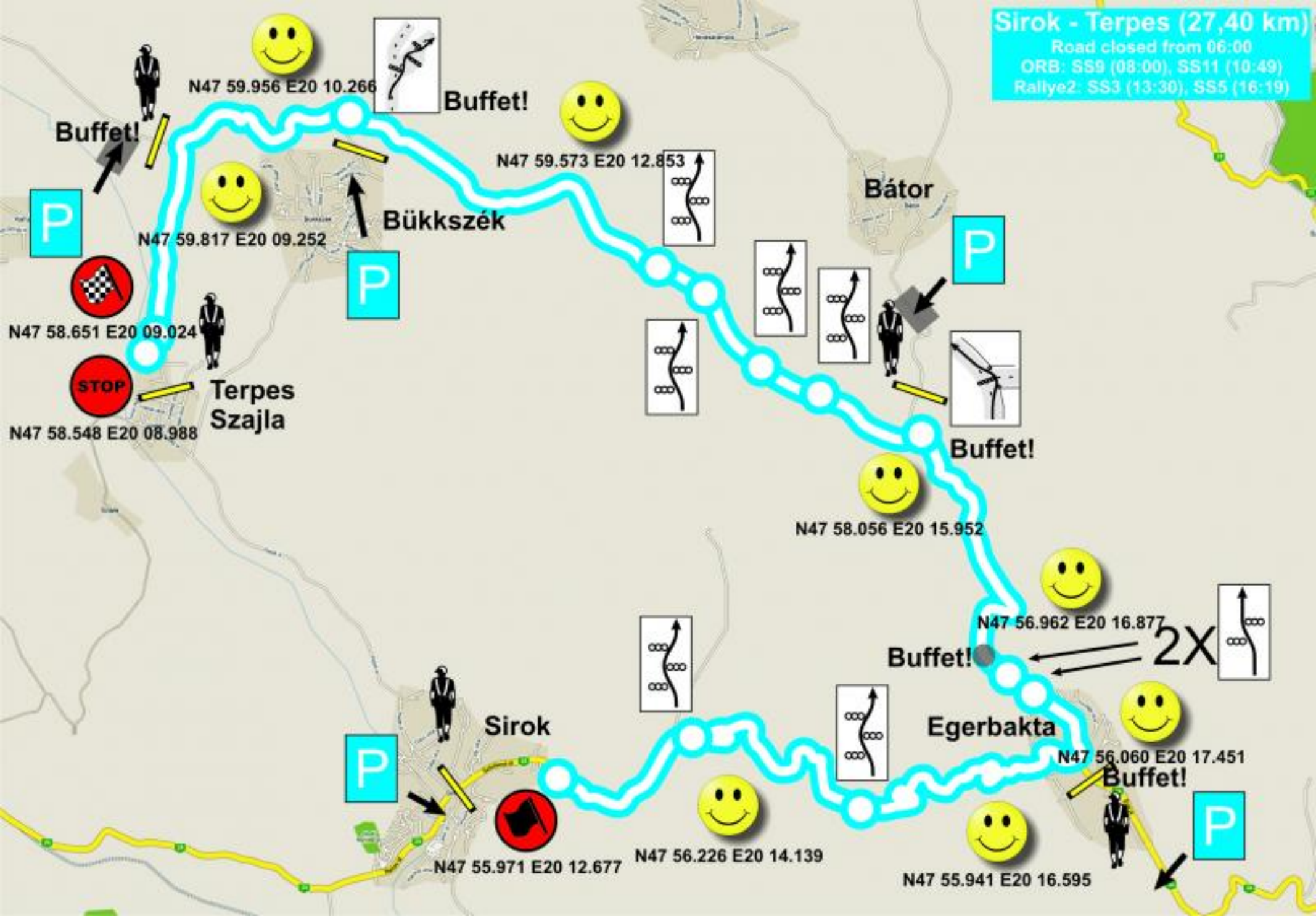
Road closed from 07:00

ORB: SS3 (09:03), SS6 (12:34), SS8 (15:09)

Rallye2: SS2 (18:10)



Sirok - Terpes (27,40 km)
Road closed from 06:00
ORB: SS9 (08:00), SS11 (10:49)
Rallye2: SS3 (13:30), SS5 (16:19)



Tarnaszentmária - Egerszalók (12,00 km)

Road closed from 06:45

ORB: SS10 (08:46), SS12 (11:35)

Rallye2: SS4 (14:16), SS6 (17:05)

EGER

Egerszólát

Buffet!



Buffet!



N47 53.403 E20 16.045

N47 53.167 E20 18.838

N47 53.375 E20 19.813

N47 52.975 E20 13.143

2X



N47 52.900 E20 16.926

N47 53.377 E20 19.596

N47 52.767 E20 13.035

Egerszalók

Verpelét



Tarnaszentmária



Eger

03-05. 04. 2009

Start & Finish Ceremony
(Dobó tér)
N47 54.151 E20 22.587

Rally HQ
(Hotel Eger & Park)
N47 53.836 E20 22.561

**Administrative checks
& Scrutineering**
(Kemény Ferenc Városi Sportcsarnok)
N47 53.714 E20 22.774

Service park
N47 52.739 E20 23.780

